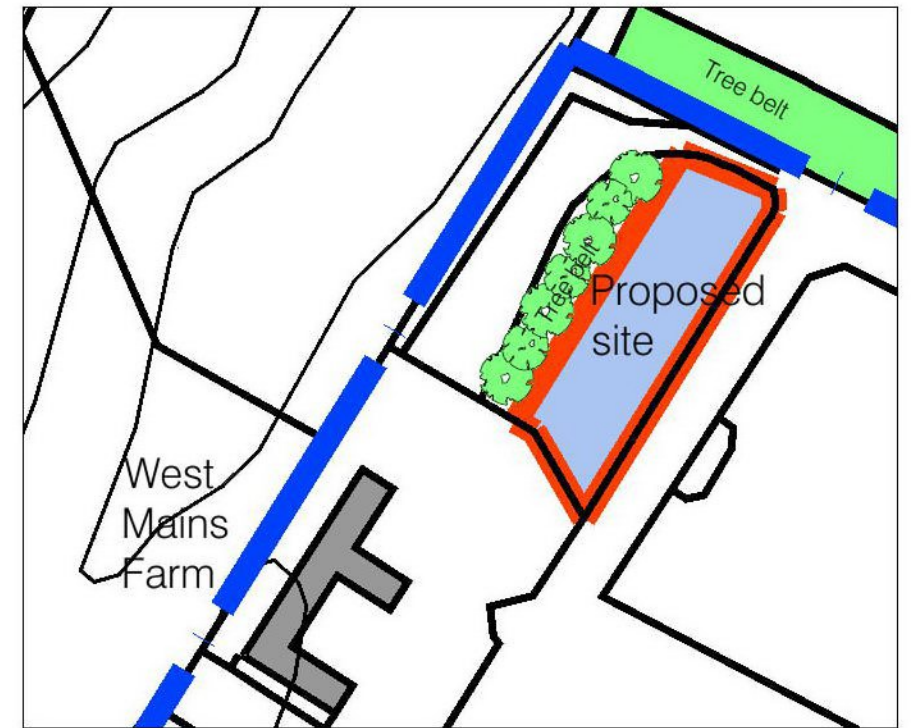
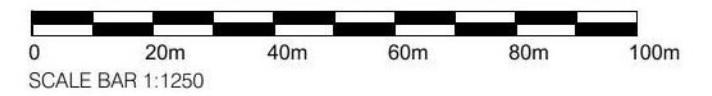




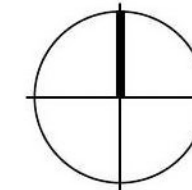
02 LOCATION PLAN  
1:2500



01 SITE PLAN  
1:1250



Client Ownership Boundary  
Site Boundary



19/01701/PPP PLANNING  
02.03.2020

Revisions:  
A - Site boundary updated 19.11.28

Scottish Borders Council  
Town And Country  
Planning (Scotland) Act  
1997

**REFUSED**

subject to the  
requirements of the  
associated Decision  
Notice



1 Wilderhaugh  
Galashiels  
TD1 1QJ  
Tel 01896 753077  
Fax 01896 756046 email  
info@camerons.td.uk  
www.camerons.td.uk

Also at:  
Suite 3, Waterside House  
46 Shore,  
Leith, Edinburgh  
EH6 6QU  
Tel 0131 553 7959  
Fax 0131 553 7984

**camerons**

client: Alasdair MacKenzie

project: West Mains Farm  
Carlops  
West Linton EH46 7AS

title: Location Plan

scale: 1:2500 / 1:1250

date: 27.11.19

drawn: WJ

file: j:\9417-new-house-west-mains-farm\9417-0001-locplan.dwg

number: 9417 (2)-001 rev: A

architecture

design

development